ENCLOSURE 2

E



140m: S. pretiosus, V. vallatus (Tournaisian/Ivorian, S. pretiosus zone).

833-881.5m: Evaporites taken from Striplog. (Windsor Group - result of trust fault).

1070m: Peak S. pretiosus.

1410m: FDO abundant V. vallatus, V. verrucosus (V. vallatus zone).

Stratigraphic Correlation of Devon Cheverie-1,

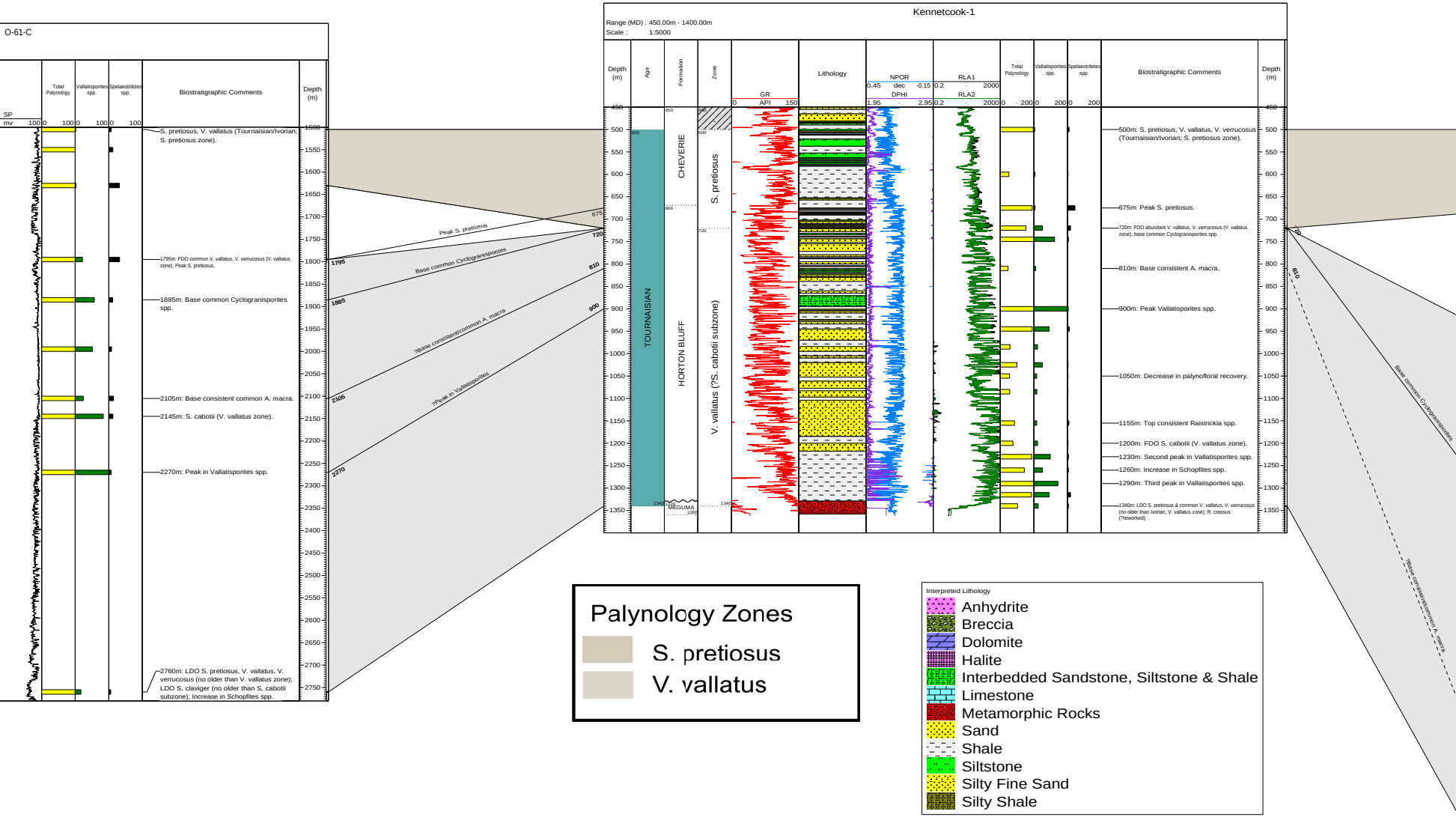

O-16-C, Kennetcook-1, N-14-A, Creelman Hill-1, Camden-100 & Barney Brook-1

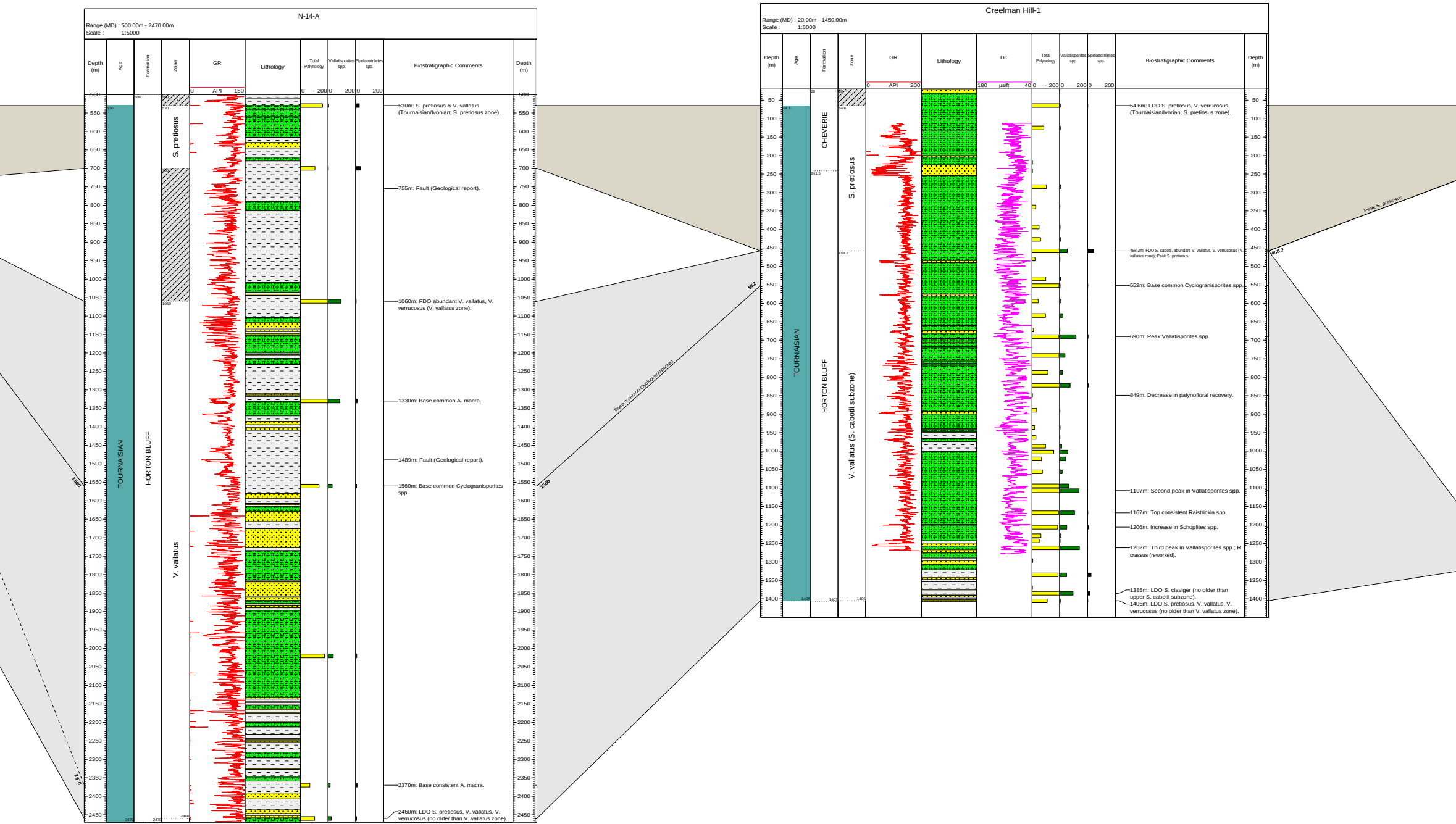

W



192.5m: ?V. vallatus (?Tournaisian/Ivorian; S. pretiosus - V. vallatus zones).

348m: Peak ?S. pretiosus; base consistent ?Cyclogranisporites spp.

725m: S. pretiosus & V. vallatus (Tournaisian/Ivorian; S. pretiosus - V. vallatus zones).

1434m: LDO common ?S. pretiosus (?no older than V. vallatus zone).

Location Map

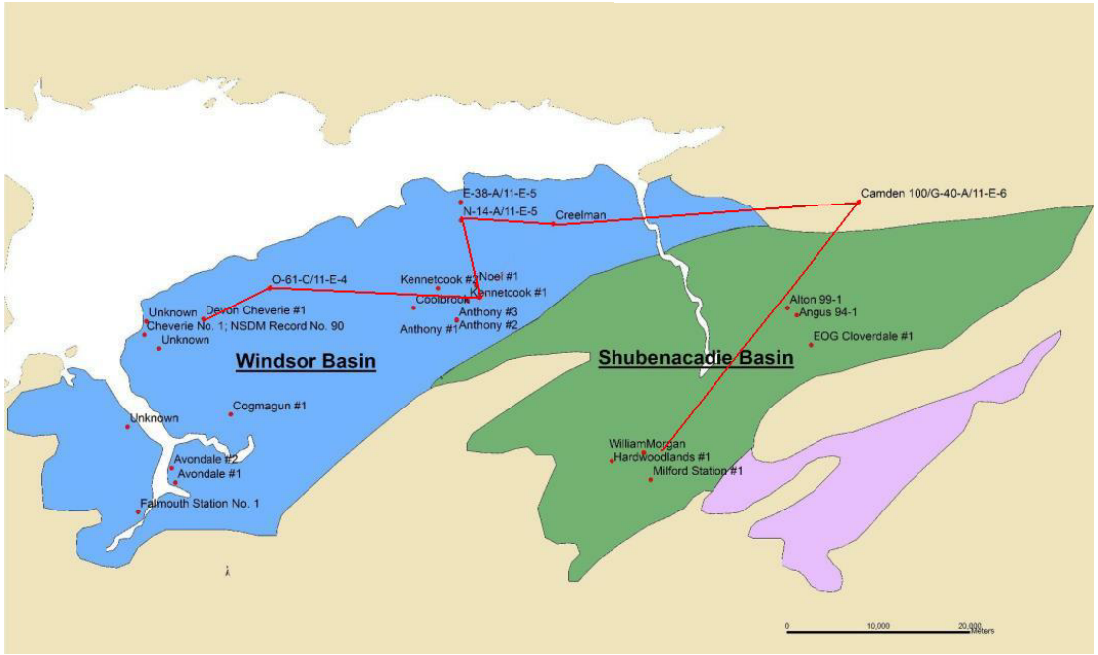
E-38-A/11-E-5
N-14-A/11-E-5
Creelman
Camden 100/G-40-A/11-E-6
O-61-C/11-E-4
Kennetcook #2
Noel #1
Kennetcook #1
Coolbrook
Unknown
Devon Cheverie #1
Cheverie No. 1; NSDM Record No. 90
Unknown
Anthony #3
Anthony #1
Anthony #2
Alton 99-1
Angus 94-1
EOG Cloverdale #1
Windsor Basin
Shubenacadie Basin
Cogmagun #1
Unknown
WilliamMorgan
Hardwoodlands #1
Milford Station #1
Avondale #2
Avondale #1
Falmouth Station No. 1
0
10,000
20,000
Meters

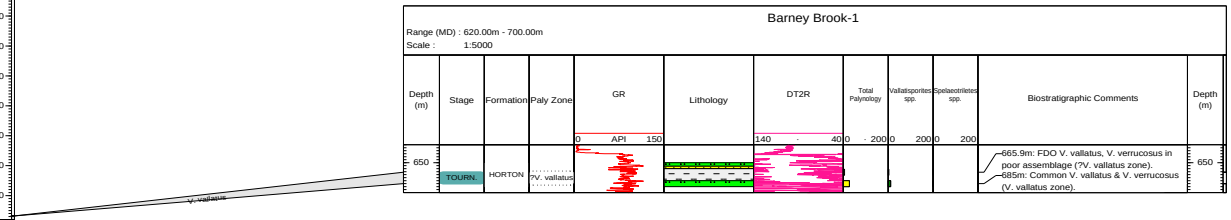

665.9m: FDO V. vallatus, V. verrucosus in poor assemblage (?V. vallatus zone).

685m: Common V. vallatus & V. verrucosus (V. vallatus zone).